

ON LAW BASE 3/25/2000 WD

**CERTIFICATE BY THE CITY PLANNER:**

I, the undersigned, City Planner of the City of Bryan, hereby certify that this subdivision plat conforms to all requirements of the subdivision regulations of the City of Bryan.

Hubert Nelson  
City Planner, City of Bryan, Texas

**APPROVAL BY THE PLANNING COMMISSION:**

I, Don Carroll for Jack Austin Chairman of the City Planning Commission of the City of Bryan, State of Texas, hereby certify that the attached plat was duly filed for approval with the City Planning Commission of the City of Bryan on the 11th day of June, 1973, and same was duly approved on the 11th day of June, 1973, by said Commission.

Don Carroll for Jack Austin  
Chairman, City Planning Commission, Bryan, Texas

**CERTIFICATE BY THE COUNTY CLERK:**

STATE OF TEXAS  
COUNTY OF BRAZOS

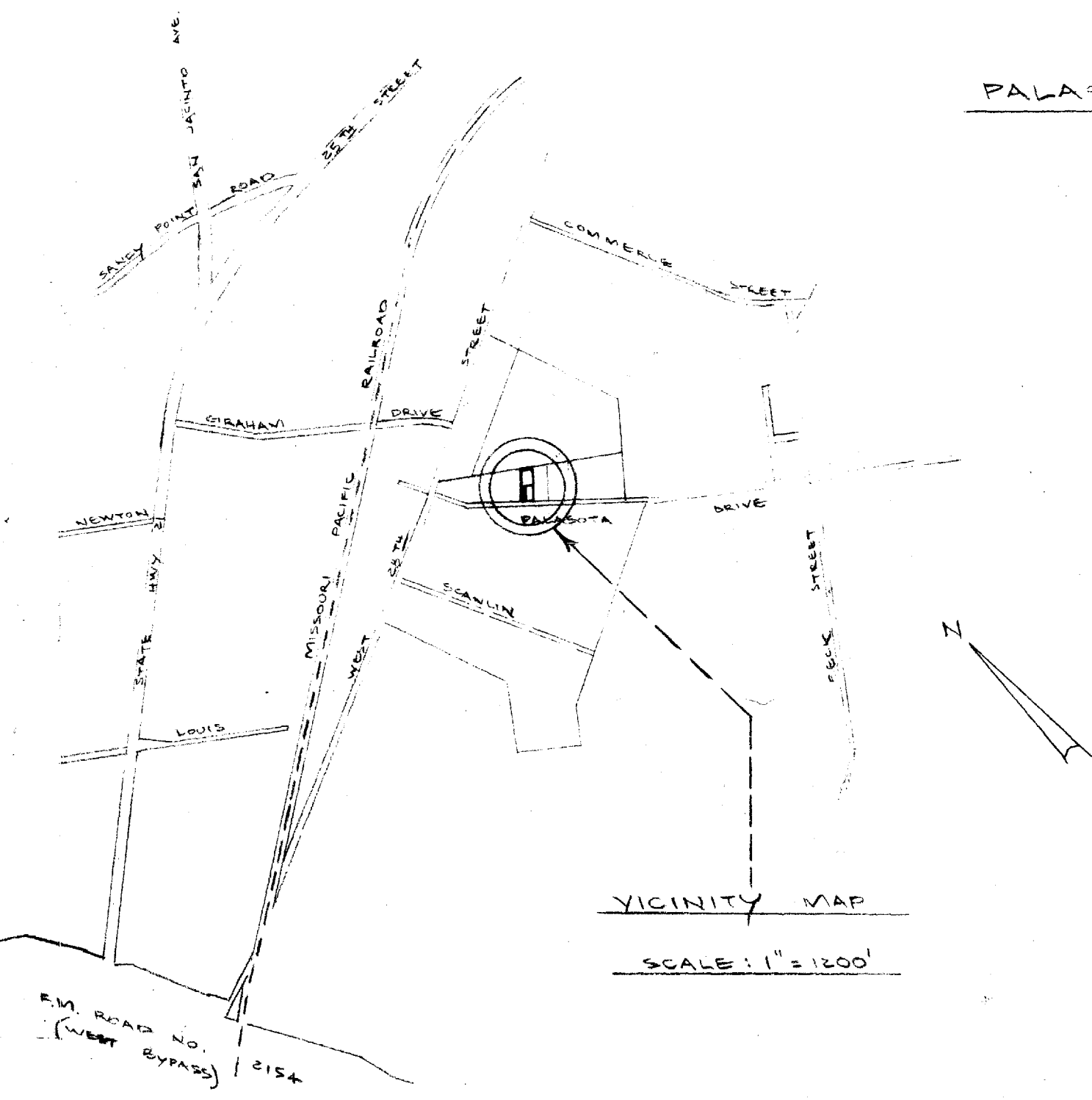
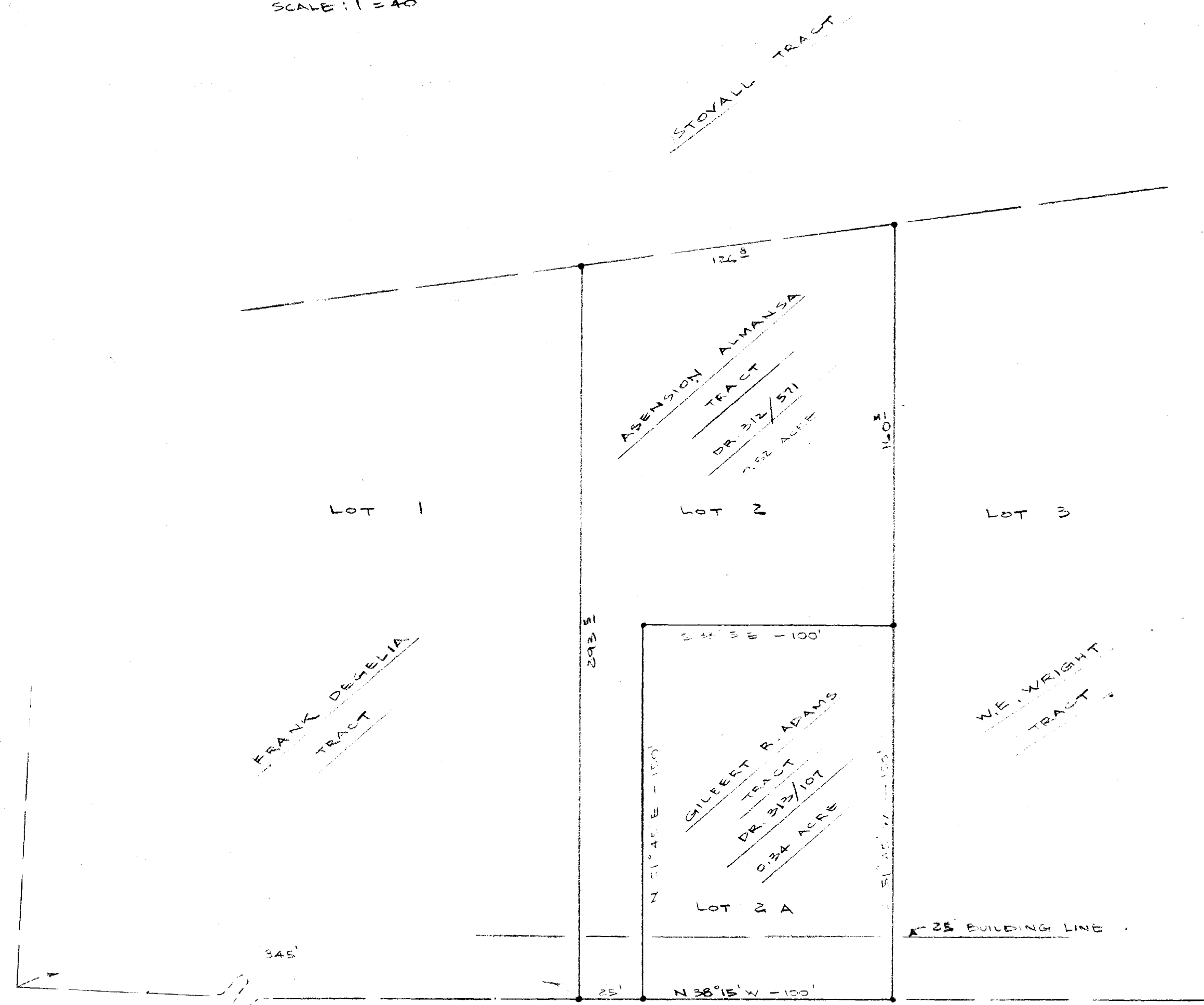
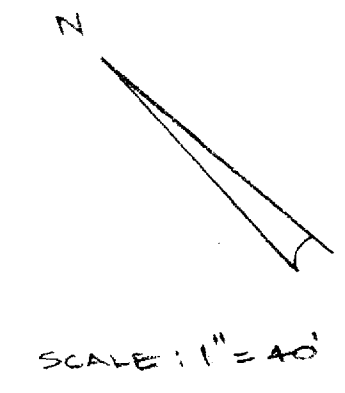
I, Frank Boriskie, County Clerk in and for the said County, do hereby certify that this plat together with its certificates of authentication was filed for record in my office the 27 day of JUNE, 1973, in the Deed Records of Brazos County, Volume 317 Page 661.

Frank Boriskie  
County Clerk, Brazos County, Texas

Henry O'Neal

Sworn and subscribed before me, the undersigned authority, on this the 12th day of JUNE, 1973.

Notary Public, Brazos County, Texas



**OWNER'S ACKNOWLEDGMENT AND DEDICATION:**

STATE OF TEXAS  
COUNTY OF BRAZOS

I, GILBERT R. ADAMS, owner and developer of the land shown on this plat, and whose name is subscribed hereto, hereby dedicate to the use of the public forever all streets, alleys, parks, water course, drains, easements and public places thereon shown for the purpose and consideration therein expressed.

Gilbert R. Adams  
703 HOLY STREET, BRYAN

STATE OF TEXAS  
COUNTY OF BRAZOS

Before me, the undersigned authority, on this day personally appeared GILBERT R. ADAMS, known to me to be the person whose name is subscribed to the foregoing instrument, and acknowledged to me that he executed the same for the purpose and consideration therein stated.

Given under my hand and seal on this 12th day of JUNE, 1973.

Notary Public, Brazos County, Texas

**FINAL PLAT**

GILBERT R. ADAMS TRACT  
15,000 SQ. FT (0.344) ACRE  
PART OF LOT 2, W.J. COULTER SUBDIVISION  
OF THE MORILLE TRACT DR. 101/353  
CITY OF BRYAN, TEXAS  
JUNE, 1973 SCALE: 1"=40'

86077  
**FILED**  
M 10:26 O'clock AM  
JUN 27 1973  
FRANK BORISKIE  
County Clerk, Brazos County, Bryan, Texas  
By Deputy